

# Comparing of Landsat 8 and Sentinel 2A using Water Extraction Indexes over Volta River

Clement Kwang<sup>1</sup>, Edward Matthew Osei Jnr<sup>2</sup> & Adwoa Sarpong Amoah<sup>3</sup>

<sup>1</sup> Space & Earth Institute, Remote Sensing & GIS Department, Anadolu University, Eskisehir, Turkey

<sup>2</sup> Faculty of Civil and Geo-Engineering, Geomatic Department, Kwame Nkrumah University of Science and Technology, Kumasi, Ghana

<sup>3</sup> Department of Civil Engineering, Kumasi Technical University, Ghana

Correspondence: Clement Kwang, Space & Earth Institute, Remote Sensing & GIS Department, Anadolu University, Eskisehir, Turkey. Tel: 9-545-916-0670. E-mail: kwangclement@hotmail.com

Received: November 1, 2017

Accepted: November 11, 2017

Online Published: December 10, 2017

doi:10.5539/jgg.v10n1p1

URL: <http://dx.doi.org/10.5539/jgg.v10n1p1>

## Abstract

Remote sensing data are most often used in water bodies' extraction studies and the type of remote sensing data used also play a crucial role on the accuracy of the extracted water features. The performance of the proposed water indexes among the various satellite images is not well documented in literature. The proposed water indexes were initially developed with a particular type of data and with advancement and introduction of new satellite images especially Landsat 8 and Sentinel, therefore the need to test the level of performance of these water indexes as new image datasets emerged. Landsat 8 and Sentinel 2A image of part Volta River was used. The water indexes were performed and then ISODATA unsupervised classification was done. The overall accuracy and kappa coefficient values range from 98.0% to 99.8% and 0.94 to 0.98 respectively. Most of water bodies enhancement indexes work better on Sentinel 2A than on Landsat 8. Among the Landsat based water bodies enhancement ISODATA unsupervised classification, the modified normalized water difference index (MNDWI) and normalized water difference index (NDWI) were the best classifier while for Sentinel 2A, the MNDWI and the automatic water extraction index (AWEI\_nsh) were the optimal classifier. The least performed classifier for both Landsat 8 and Sentinel 2A was the automatic water extraction index (AWEI\_sh). The modified normalized water difference index (MNDWI) has proved to be the universal water bodies enhancement index because of its performance on both the Landsat 8 and Sentinel 2A image.

**Keywords:** Water index, Landsat 8, Sentinel 2A, ISODATA unsupervised algorithm

## 1. Introduction

Water is an important component of human lives and without it the survival of living things on this planet would be impossible. The sources of water may include rivers, lakes, dams, rainfall, wells, sea and stream. Proper identification and management of these sources of water would be of great importance to wellbeing of human beings. Water from rivers and streams are normally processed to obtain drinking water for both urban and rural communities.

Identification of water bodies have been done through either field surveying or remote sensing techniques (Yang et al., 2017). Using remote sensing technique has numerous advantages over the field surveying methods because it is cost and time effective. Multispectral remote sensing technique in particular is being applied in the extraction and characterization of many cryospheric features like glaciers, sea ice, lakes and rivers, the extent of snow and ice, and icebergs (Jawak et al., 2015). Gao et al. indicated that remote sensing is an efficient and effective method for water extraction (Gao et al., 2016). Many researchers have utilized remote sensing in terms of its techniques and data to extract urban waters, rivers, coastal waters and lakes (Jiang et al. 2014b; Kaplan & Avdan, 2017; Du et al., 2016).

Researches are always ongoing on accurate identification and highlighting water features from remotely sensed imageries and as a result new and improved methods have being developed. Yang et al., classified the methods for extracting water as pixel-based approach, sub-pixel mapping with spectral mixture analysis and object-based approach (Yang et al., 2017). Jawak et al., however summarized the water bodies extraction methods as



## 2.2 Materials Used

Table 1. Materials used and their sources

Data Type	Acquisition Date	Source
Landsat 8	25-01-2017	USGS explorer
sentinel-2A	27-01-2017	USGS explorer

## 2.3 Methods

The images of Landsat 8 and Sentinel were downloaded from the USGS explorer and some image preprocessing analysis such as layer stacking, subsetting and atmospheric and radiometric corrections were performed on the images before the water enhance indexes were then applied. The formula for water indexes were inputted into band math tool of ENVI 5.3 and applied on the images. The enhanced images were then classified using the ISODATA unsupervised classification algorithms to discrete the water bodies from non-water bodies. The confusion matrix for the water enhanced based ISODATA unsupervised classified images were constructed using known landcover types to assess the accuracy and performance of each water index on the different type on the classified images. Concept and principles of the water bodies enhancement indexes used in this research are explained below;

### 2.3.1 Normalized Difference Water Index (NDWI)

The normalized difference water index (NDWI) was the first water index to be proposed. The index was proposed by McFeeters to map and highlight open water features in remotely sensed data (McFeeters, 1996). He used the near-infrared (NIR) and green radiation as parameters in expressing his proposed water index. Mathematically, the normalized difference water index was expressed by McFeeters as;

$$NDWI = \frac{(Green - NIR)}{(Green + NIR)}$$

The NDWI models reduces the non-water features such as vegetation and soil by suppressing the low reflectance of NIR by water features and at the same time maximizing the reflectance of water by using green wavelengths (McFeeters, 1996). A threshold value of 0 was proposed by (McFeeters, 1996) stating that, positive values depict water bodies feature while negative values show areas of non-water features. The NDWI has the ability to detect water turbidity (McFeeters, 1996) but the main setback of the NDWI is its inability to separate built-up land from water bodies which lead to the overestimation of the extracted water features (Xu, 2006).

### 2.3.2 Modified Normalized Difference Water Index (MNDWI)

Xu modified McFeeters's normalized difference water index (NDWI) by substituting the near infrared band with a middle infrared band (Landsat TM band 5) to derive the modified normalized difference water index (Xu, 2006). According to Xu, the most preferred model for enhancing and extracting water features dominated by built-up land background is the MNDWI. The main purpose upon which MNDWI was developed was the reduction and removal of built-up land noise over the NDWI model. MNDWI was expressed by Xu (2006) as;

$$MNDWI = \frac{(Green - MIR)}{(Green + MIR)}$$

Three results are expected from using the MNDWI model; (1) greater positive values for water as water absorbs more MIR light than NIR light; (2) negative values for built-up land because of its higher reflectance in the MIR light than in NIR light and (3) soil and vegetation will still have negative values (Xu, 2006).

### 2.3.3 Automated Water Extraction Index (AWEI)

The automated water extraction index was proposed by Feyisa et al. (2014) for improving water bodies classification accuracy in areas that have shadow and dark surfaces and at the same time offers a stable threshold value for discriminating water features from other surface features. They used the five bands of Landsat in developing the AWEI. The AWEI aims at maximizing the enhancement of water from non-water features through band differencing, addition and application of different coefficients (Feyisa et al., 2014). They developed two automated water extraction indexes; one for effective elimination of shadow pixels and other one for removing only non-water pixels, including dark built surfaces in areas with urban background (Feyisa et al., 2014). The AWEI can be used to discriminate water features from non-water under different environmental

conditions (Jawak et al., 2015).

Mathematically, Feyisa et al. (2014) express AWEI as;

$$\text{AWEI\_nsh} = 4 \times (\text{Green} - \text{SWIR1}) - (0.25 \times \text{NIR} + 2.75 \times \text{SWIR2}) \quad (1)$$

$$\text{AWEI\_sh} = \text{Blue} + 2.5 \times \text{Green} - 1.5 \times (\text{NIR} + \text{SWIR1}) - 0.25 \times \text{SWIR2} \quad (2)$$

Feyisa et al. (2014) proposed some conditions under which AWEI can yield an effective and efficient results and these conditions are highlighted as follows; (1) in circumstances where the major issue is the shadow and other features such as snow, ice and high albedo built surface are of less concern, using AWEI\_sh alone would provide the best separability enhancement of water from non-water surfaces; (2) if shadows are not a main issue using AWEI\_nsh alone would yield the optimal separability enhancement of water bodies from other surfaces; (3) using both AWEI\_sh and AWEI\_nsh would provide the best separability of water when both high albedo surfaces and shadow/dark surfaces are present; (4) in situation where there are no shadows, no dark urban backgrounds and no high-albedo, using either AWE\_sh or AWEI\_nsh is preferred (Feyisa et al., 2014).

### 3. Results and Discussion

Sentinel 2A is one of the recent satellite imageries available to users at no cost. The spatial and spectral resolutions of Sentinel 2A data is relatively better compared to other satellite imageries such as Landsat and ASTER.

The performance of the various water bodies enhancement techniques has not been fully explored on Sentinel data. Critical examination of the performance of these water bodies enhancement methods would provide a firsthand knowledge on which method would give the optimal results when performing water bodies enhancement studies. The results of the various water bodies enhancement techniques on Sentinel 2A imagery are illustrated in figure 2.

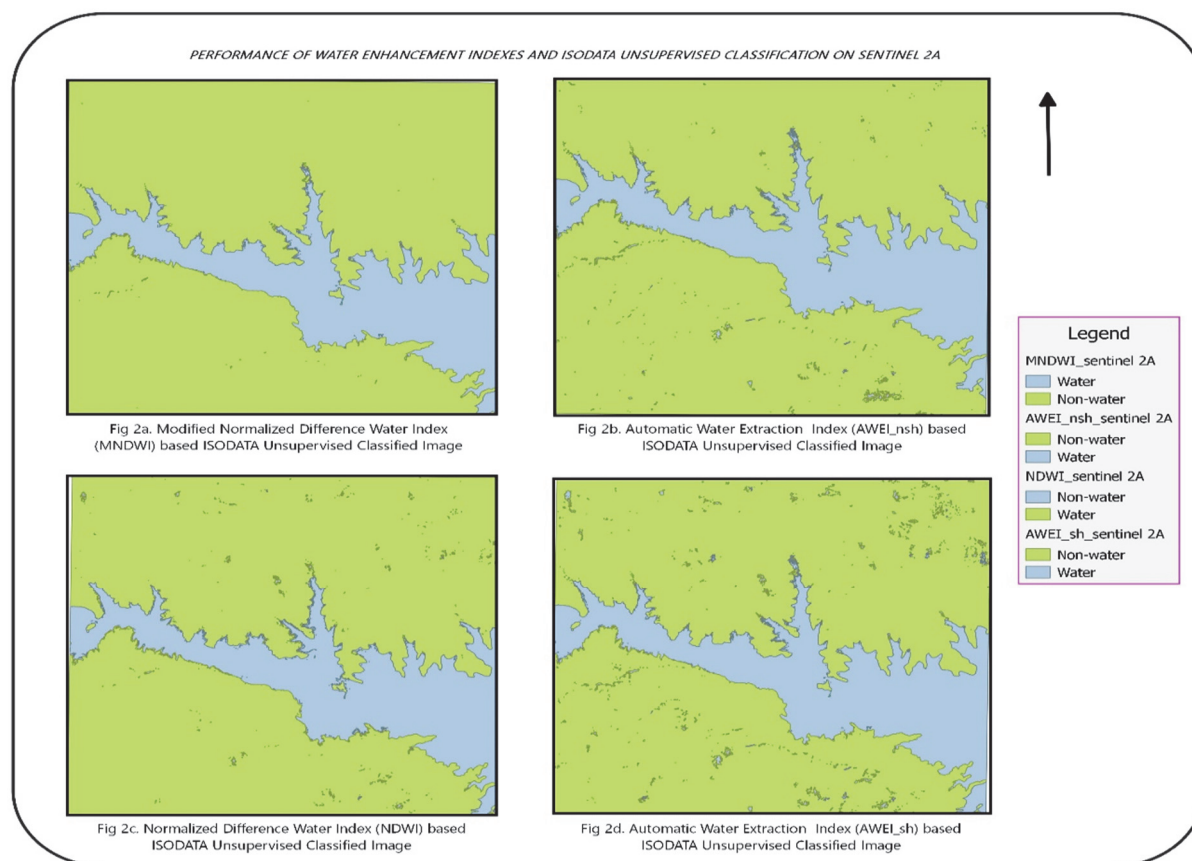


Figure 2. The performance of water index on Sentinel 2A imagery.

All the water bodies enhancement methods could define the outline of river being used for the experiment. The

levels of performance of the indexes were arranged from highest to lowest in figure 2. The best performance was obtained using MNDWI, followed by AWEI\_nsh. The lowest performance was however obtained using AWEI\_sh. The performance of NDWI did not yield the improved result as compared to MNDWI. There was overestimation of water bodies by the NDWI and AWEI\_sh because of mixed classification of non-water features.

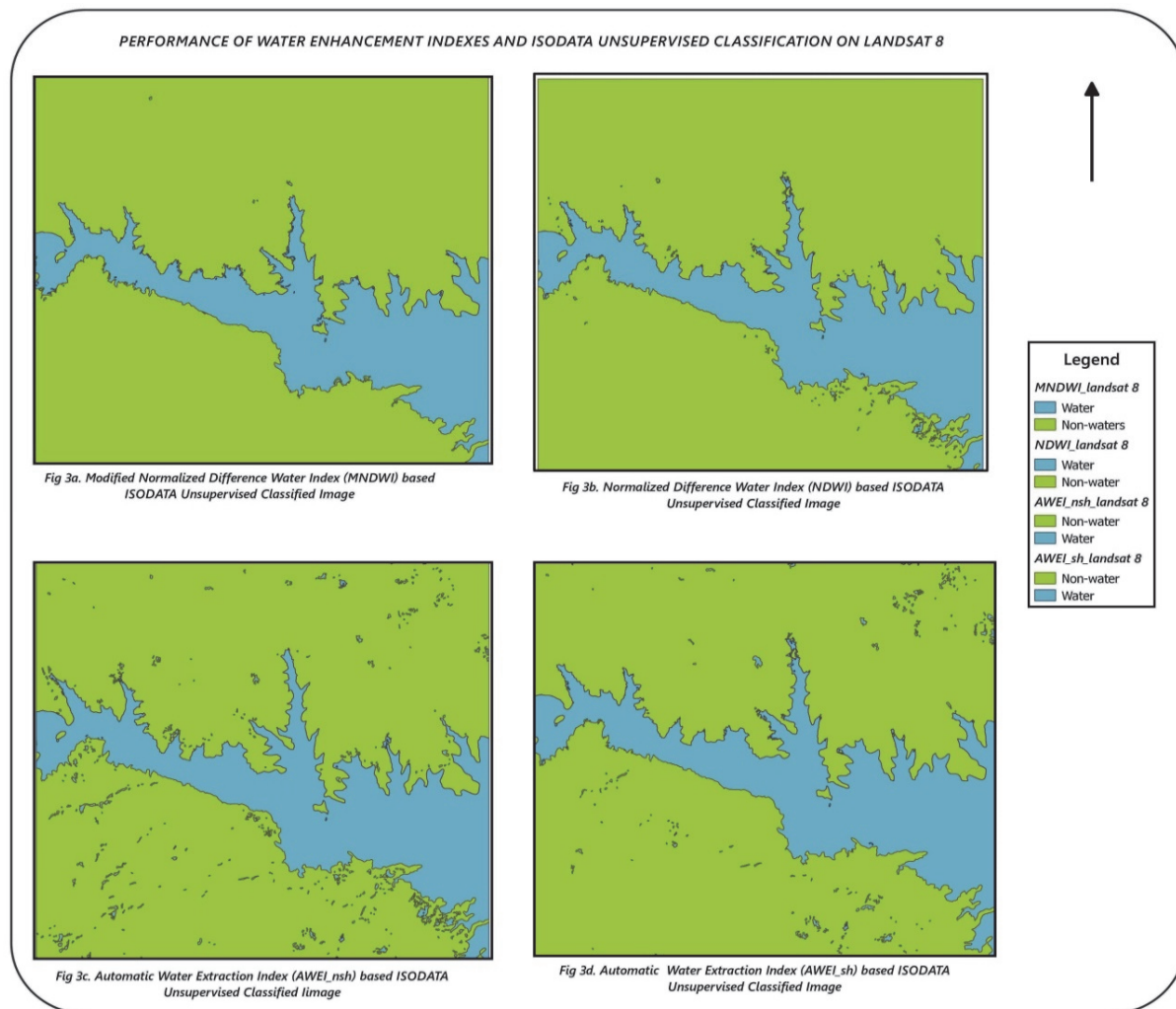


Figure 3. The performance of water index on Landsat 8 imagery

The water indexes were originally developed by using either Landsat TM or Landsat ETM+ but their performance on the newly improved Landsat 8 is well documented by researchers. The Landsat 8 offers surface reflectance without the need for performing atmospheric and radiometric corrections. They in way make the use of Landsat 8 quite easy and at the same time the accuracy of results is well reserved.

In figure 3, the performance of the most commonly used water indexes on Landsat 8 is demonstrated. The modified normalized difference water index (MNDWI) and the normalized difference water index (NDWI) provided the best results. The automatic water extraction index did not offer the best results because mixed classification of non-water features.

The assessment of water indexes on both Landsat 8 and Sentinel 2A were also compared to the overall accuracy and kappa values of the water index based ISODATA unsupervised classification results in figure 4 and 5.

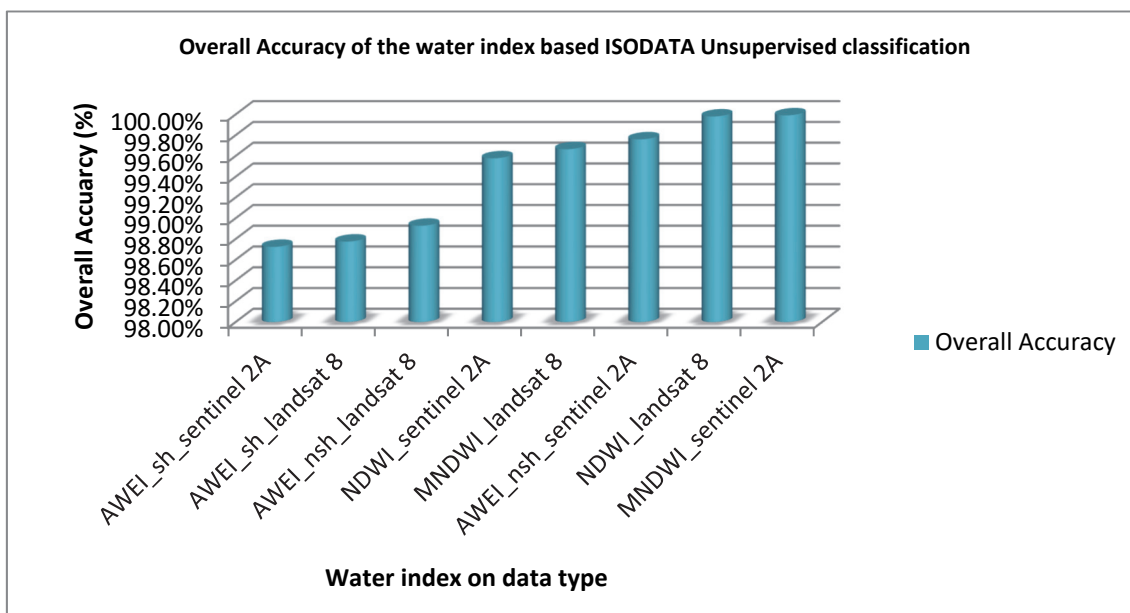


Figure 4. The overall accuracy results

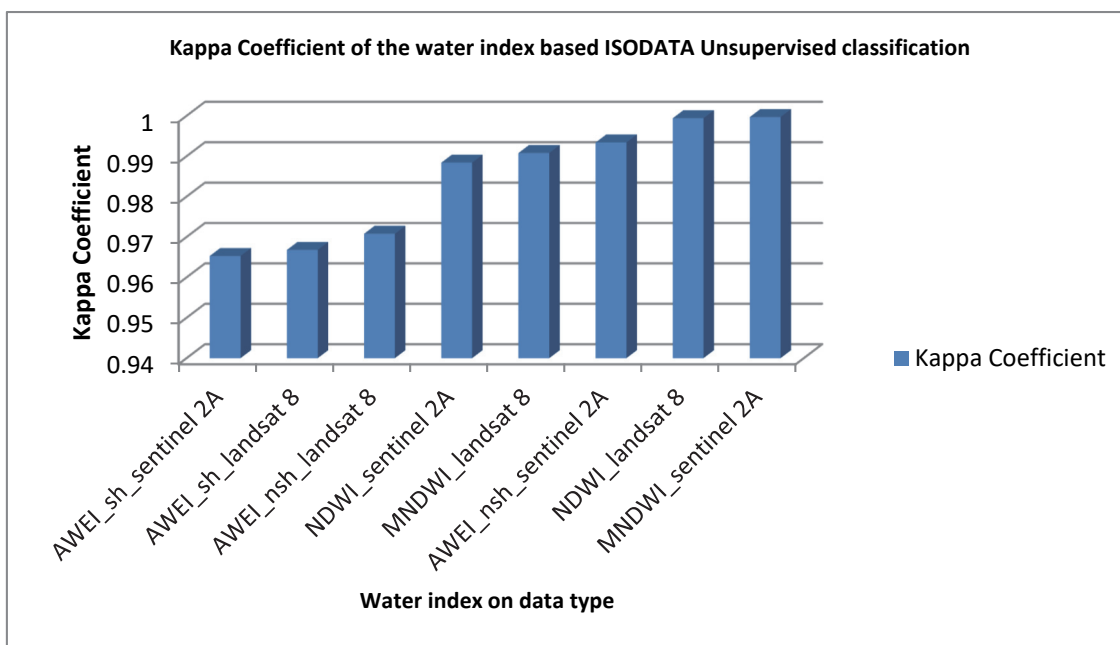


Figure 5. Kappa values of water index based ISODATA classification

According to the overall accuracy and kappa values, the modified normalized difference water index (MNDWI) based ISODATA unsupervised classification on Sentinel 2A provided the highest overall accuracy percentage. This means that this approach was able to classify water bodies with little or no mixed classifications. The normalized difference water index (NDWI) also works better on Landsat 8 rather than on Sentinel 2A. Automatic water extraction index (AWEI\_sh) provided the worst performance on Landsat 8 and Sentinel 2A. The results from the overall accuracy indicated one water index might not provide the optimal results on all the different types of satellite images.

Generally, the water indexes on Sentinel 2A offer the best results as compared to Landsat 8. The results from the Sentinel 2A image were the ones with the highest overall accuracy and kappa values apart from AWEI\_sh based classification. The spatial resolution of the Sentinel 2A image might be the reason why it provided the optimal water bodies extraction results. The resolution spatial of Sentinel 2A were all resampled to 15meters whiles that of Landsat 8 were 30meters.

#### 4. Conclusion

The performance of water enhancement based ISODATA unsupervised classification was quite good on both Landsat 8 and Sentinel 2A images. The overall accuracy and kappa coefficient values range from 98.0% to 99.8% and 0.94 to 0.98 respectively. Most of water bodies enhancement indexes work better on Sentinel 2A than on Landsat 8. The difference in spatial resolution may account for the difference in performance of water bodies enhancement index on Landsat 8 and Sentinel 2A.

Among the Landsat based water bodies enhancement ISODATA unsupervised classification, the modified normalized water difference index (MNDWI) and normalized water difference index (NDWI) were the best classifier while for Sentinel 2A, the MNDWI and the automatic water extraction index (AWEI\_nsh) were the optimal classifier. The least performed classifier for both Landsat 8 and Sentinel 2A was the automatic water extraction index (AWEI\_sh).

The modified normalized water difference index (MNDWI) has proved to be the universal water bodies enhancement index because of its performance on both the Landsat 8 and Sentinel 2A images. The modified normalized water difference index can be recommended to be used on either Landsat 8 or Sentinel 2A to other water indexes such as the normalized water difference index and the automatic water extraction indexes.

#### References

- Du, Y., Zhang, Y., Ling, F., Wang, Q., Li, W., & Li, X. (2016). Water Bodies' Mapping from Sentinel-2 Imagery with Modified Normalized Difference Water Index at 10-m Spatial Resolution Produced by Sharpening the SWIR Band. *Remote Sensing*, 8, 354. <https://doi.org/10.3390/rs8040354>
- Feyisa, G. L., Meilby, H., Fensholt, R., & Proud, S. R. (2014). Automated Water Extraction Index: A New Technique for Surface Water Mapping Using Landsat Imagery. *Remote Sensing of Environment*, 140, 23-35. <https://doi.org/10.1016/j.rse.2013.08.029>
- Gao, H., Wang, L., Jing, L., & Xu, J. (2016). An effective modified water extraction method for Landsat-8 OLI imagery of mountainous plateau regions. *Earth and Environmental Science*, 34. <https://doi.org/10.1088/1755-1315/34/1/012010>
- Jawak, S. D., Kulkarni, K., & Luis, A. J. (2015). A Review on Extraction of Lakes from Remotely Sensed Optical Satellite Data with a Special Focus on Cryospheric Lakes. *Advances in Remote Sensing*, 4, 196-213. <https://doi.org/10.1016/j.aqpro.2015.02.018>
- Jiang, H., Feng, M., Zhu, Y., Huang, J., & Xiao, T. (2014a). An automated method for extracting rivers and lakes from Landsat imagery. *Remote Sens.*, 6, 5067-5089. <https://doi.org/10.3390/rs6065067>
- Jiang, H., Feng, M., Zhu, Y., Lu, N., Huang, J., & Xiao, T. (2014b). An Automated Method for Extracting Rivers and Lakes from Landsat Imagery. *remote sensing*, 6, 5067-5089. <https://doi.org/10.3390/rs6065067>
- Kaplan, G., & Avdan, U. (2017). Object-based water body extraction model using Sentinel-2 satellite imagery. *European Journal of Remote Sensing*, 50, 137-143. <https://doi.org/10.1080/22797254.2017.1297540>
- Mcfeeters, S. K. (1996). The use of the Normalized Difference Water Index (NDWI) in the delineation of open water features. *Int. J. Remote Sens.*, 17, 1425-1432.
- Xu, H. (2006). Modification of normalised difference water index (NDWI) to enhance open water features in remotely sensed imagery. *International Journal of Remote Sensing*, 27, 3025-3033. <https://doi.org/10.1080/01431160600589179>
- Yang, X., Zhao, S., Qin, X., Zhao, N., & Liang, L. (2017). Mapping of Urban Surface Water Bodies from Sentinel-2 MSI Imagery at 10 m Resolution via NDWI-Based Image Sharpening. *Remote Sensing*, 9, 569. <https://doi.org/10.3390/rs9060596>
- Zhou, Y., Dong, J., Xiao, X., Xiao, T., Yang, Z., Zhao, G., Zou, Z., & Qin, Y. (2017). Open Surface Water Mapping Algorithms: A Comparison of Water-Related Spectral Indices and Sensors. *Water*, 9, 256. <https://doi.org/10.3390/w9040256>

#### Copyrights

Copyright for this article is retained by the author(s), with first publication rights granted to the journal.

This is an open-access article distributed under the terms and conditions of the Creative Commons Attribution license (<http://creativecommons.org/licenses/by/4.0/>).